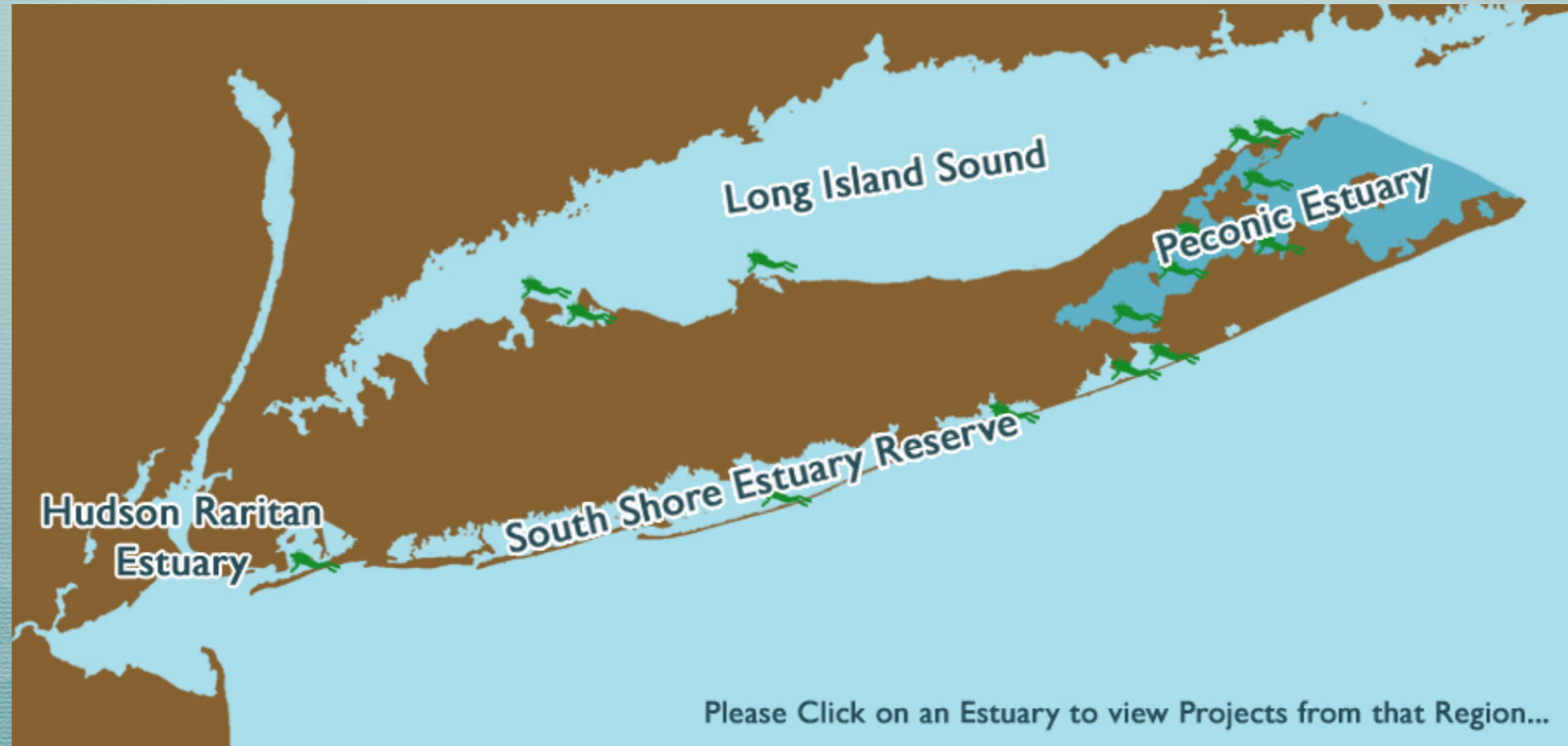


THE PECONIC ESTUARY

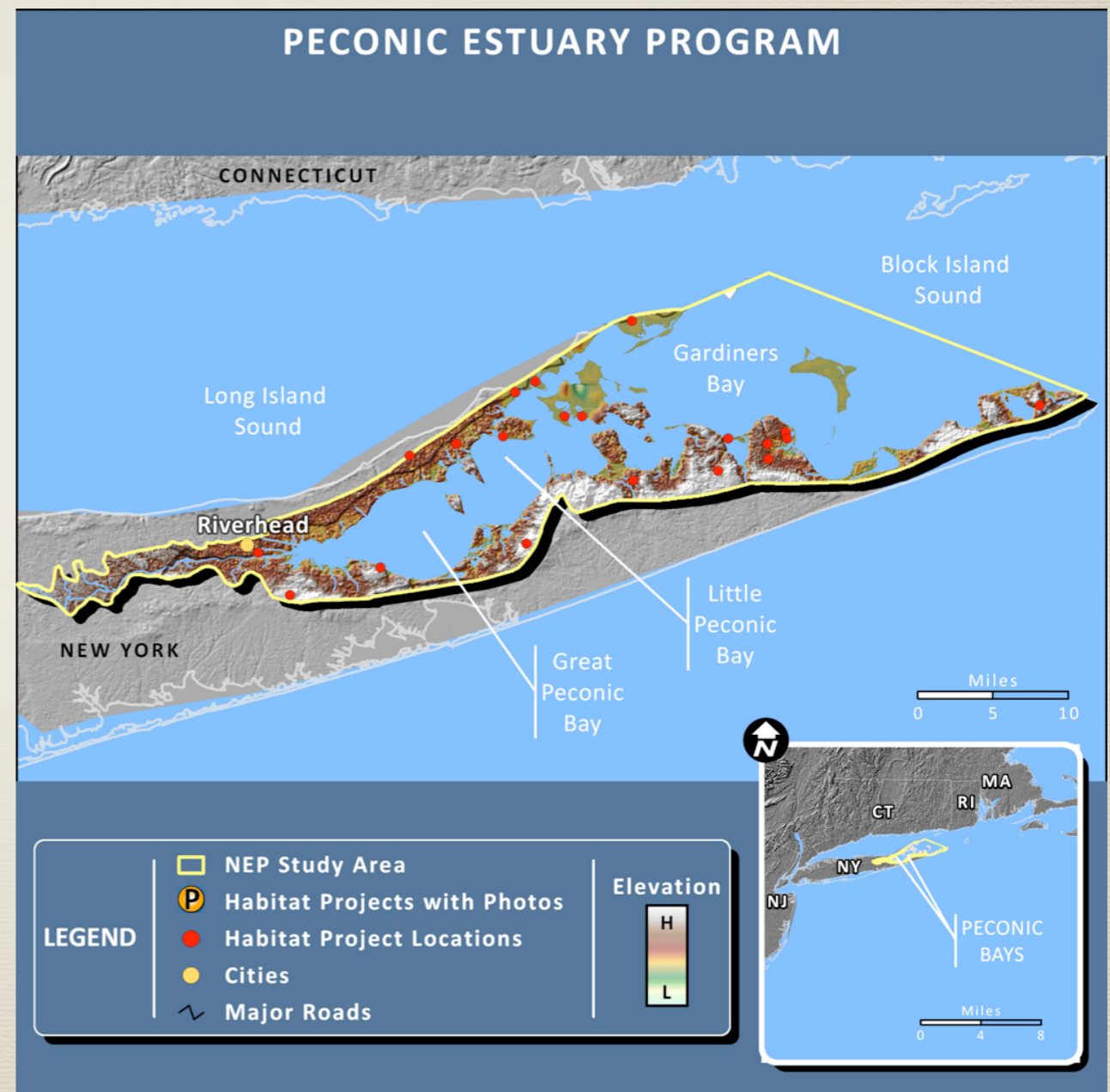
Located between the North and South Forks of Eastern Long Island.



Please Click on an Estuary to view Projects from that Region...

Peconic Estuary Bays

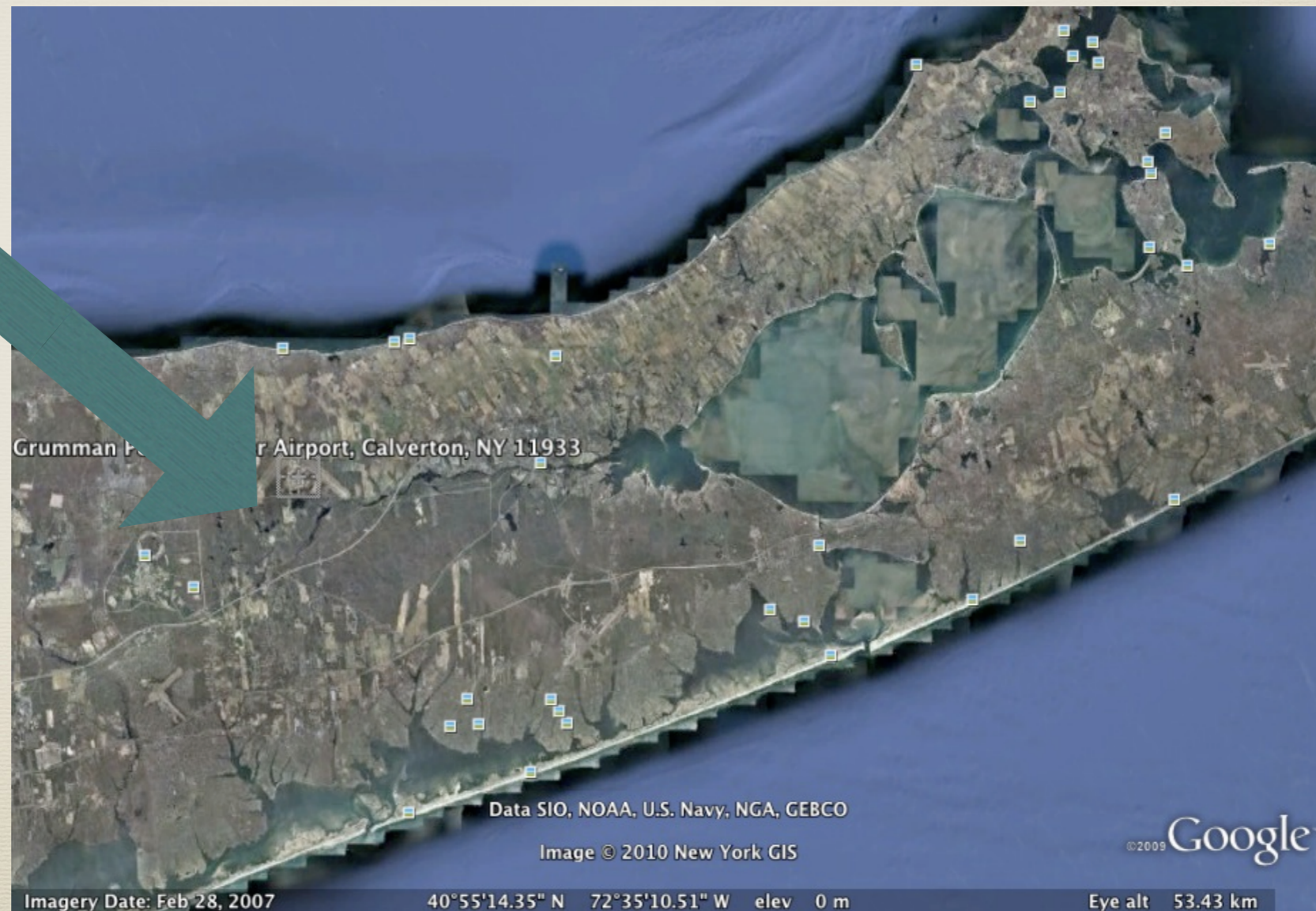
- * Gardiners Bay
- * Shelter Island Sound
- * Little Peconic Bay
- * Great Peconic Bay
- * Flanders Bay



Freshwater Source

- * The Peconic River (*Largest river on Long Island*)

Headwaters of Peconic River



Fast Facts

- * 125,000 land acres: (1 acre equals 43,560 feet)
- * 158,000 surface water acres
- * 46 miles long
- * 18 miles wide

Key Terms

- * Estuary
- * Brackish
- * Marsh
- * Stewardship